

CPS 10505/1 - Map K

118°10'8"E

118°10'12"E

118°10'16"E

30°59'20"S

30°59'20"S

30°59'24"S

30°59'24"S

30°59'28"S

30°59'28"S







118°10'8"E

118°10'12"E

118°10'16"E

Legend

-  CPS areas applied to clear
-  Land Tenure (LGATE_226) - SLIP
-  Local Government Authorities
-  Minor



0 25 50 75 100 m



1:1,000

Projection: GDA2020



GOVERNMENT OF
WESTERN AUSTRALIA